

8/30/

Best Copy Available

PERMIT INFORMATION SHEET

1 OWNER Mariene Greenlee  
Ray Karpis  
~~SL Mariene West~~  
~~Imperial, WI 6953~~  
#11 Gemini Ct.  
McCook, NE - 69001

PERMIT NO. 11780FP  
Priority Date 2-3-67  
Priority No. \_\_\_\_\_  
Use Irrigation  
Depth 266 feet  
Are there expanded acres under  
this permit? yes  No

Division Code 1  
County Code 48  
Water District 65  
Management District Code 4  
Designated Basin Code 1

If yes, see additional sheet.

WELL LOCATION NW 1/4 SE 1/4, Section 7, Township 7 N, Range 43 West  
2600 feet from the S section line, 2600 feet from the E section line.

PERMIT STATISTICS 320 Acre-feet/year, 1600 G.P.M., 160 Acres

Description of irrigated acres the SE 1/4 of sec. 7, T7N, R43W

Initials DD Date 11-30-89

2 Date Completed 5-11-67, Date Issued 4-12-67, Beneficial Use must have been by 4-12-70, Action Code 2

STAFF COMMENTS Map & Statement filed first 6-21-67

Initials DD Date 11-30-89

3 DISTRICT COMMENTS

4 RESULTS OF ACTION SBU Received? Yes  No  Reasons Received? Yes  No  Not required

Comments: \_\_\_\_\_

PUBLICATION OF SBU AND REASONS Was publication required? Yes  No  Publication dates 10-15 & 22-87

Objections received? Yes  No  If yes, hearing results \_\_\_\_\_

Was hearing decision appealed? Yes  No  If yes, court's findings \_\_\_\_\_

5 Check here when the permit status is clarified  Initials DD Date JAN 15 1988

Check here when Final Permit information is keypunched  Verified  Initials \_\_\_\_\_ Date \_\_\_\_\_

6 RESULTS OF PRIORITY LIST PUBLICATION Objection received? Yes  No  If yes, hearing results \_\_\_\_\_

Was hearing decision appeals? Yes  No  If yes, findings of the court \_\_\_\_\_

7 Check when Final Permit fee is received  Receipt No. OA 95 FINAL PERMIT ISSUED  DATE 4-26-89

8/30/82

PERMIT INFORMATION SHEET

OWNER Marlene Greenlee  
Ray Kaiser  
~~56 Marlene Wood~~  
~~Imperial, NE 67033~~  
#11 Gemini Ct.  
McCook, NE 69001

PERMIT NO. [REDACTED]  
Priority Date 2-3-67  
Priority No. \_\_\_\_\_  
Use Irrigation  
Depth 266 feet  
Are there expanded acres under  
this permit? Yes  No

Division Code 1  
County Code 48  
Water District 65  
Management District Code 4  
Designated Basin Code 1  
If yes, see additional sheet.

WELL LOCATION NW 1/4 SE 1/4, Section 7, Township 7 N, Range 43 West  
2600 feet from the S section line, 2600 feet from the E section line.

PERMIT STATISTICS 320 Acre-feet/year, 1600 G.P.M., 160 Acres

Description of irrigated acres : the SE 1/4 of sec. 7, T7N, R43W

Initials DR Date 11-30-84

Date Completed 5-11-67, Date Issued 4-12-67, Beneficial Use must have been by 4-12-70, Action Code 2

STAFF COMMENTS Map & Statement filed first 6-21-67

Initials DR Date 11-30-87

DISTRICT COMMENTS

RESULTS OF ACTION SBU Received? Yes  No  Reasons Received? Yes  No  Not required

Comments: \_\_\_\_\_

PUBLICATION OF SBU AND REASONS Was publication required? Yes  No  Publication dates 10-15 & 22-87

Objections received? Yes  No  If yes, hearing results \_\_\_\_\_

Was hearing decision appealed? Yes  No  If yes, court's findings \_\_\_\_\_

Check here when the permit status is clarified  Initials DR Date JAN 15 1988

Check here when Final Permit information is keypunched  Verified  Initials \_\_\_\_\_ Date \_\_\_\_\_

RESULTS OF PRIORITY LIST PUBLICATION Objection received? Yes  No  If yes, hearing results \_\_\_\_\_

Was hearing decision appeals? Yes  No  If yes, findings of the court \_\_\_\_\_

Check when Final Permit fee is received  Receipt No. OA 95 FINAL PERMIT ISSUED  DATE 4-26-89

GROUND WATER COMMISSION  
STATE OF COLORADO

FINAL PERMIT NO. 11780FP

NORTHERN HIGH PLAINS DESIGNATED GROUND WATER BASIN

Priority date: February 3, 1967

Use: Irrigation

Name of Claimant: MARLENE KAISER

Location of well: NW1/4 of the SE1/4 of Section 7, Township 7 N,  
Range 43 W. of the 6th Principal Meridian

Maximum annual volume of the appropriation: 320 acre-feet


Maximum pumping rate: 1600 gallons per minute

Number of acres which may be irrigated: 160 acres

Description of acres irrigated: SE1/4 OF SECTION 7, T7N, R43W

Totalizing Flow Meter: Meter may be required

Done this 26<sup>TH</sup> day of APRIL, 1969



Jeris A. Danielson  
State Engineer,  
State of Colorado

By: 

Purushottam Dass, Chief  
Designated Basins Branch  
Ground Water Section

RECEIVED

COLORADO DIVISION OF WATER RESOURCES

SEP 09 1987

818 Centennial Bldg., 1313 Sherman St.

Denver, Colorado 80203

WATER RESOURCES  
STATE ENGINEER  
AFFIDAVIT

TYPE OR  
PRINT IN BLACK INK  
COPY OF ACCEPTED  
STATEMENT MAILED  
ON REQUEST.

STATE OF COLORADO

COUNTY OF Phillips } SS.

XX STATEMENT OF BENEFICIAL USE OF GROUND WATER  
XX AMENDMENT OF EXISTING RECORD NAME change  
LATE REGISTRATION

PERMIT NUMBER 11780-F

LOCATION OF WELL

THE AFFIANT(S) Marlene Kaiser

County Phillips

whose mailing address is Rt. 2

NW 1/4 of the SE 1/4, Section 7

City Imperial, NE 69033

Twp. 7 N Rng. 43 W 6 P.M.

being duly sworn upon oath, deposes and says that ~~he~~ <sup>she</sup> is (are) the owner(s) of the well described hereon; the well is located as described above, at distances of 2600 feet from the SOUTH section line and 2600 feet from the

EAST section line; water from this well was first applied to a beneficial use for the purpose(s) described herein <sup>by</sup> on the 15th

day of June, 1988; the maximum sustained pumping rate of the well is 1600 gallons per minute, the pumping rate claimed hereby is 1600 gallons per minute; the total depth of the well is 266 feet; the average annual amount of water to be diverted is 320 acre-feet; for which claim is hereby made for

Irrigation purpose(s); the legal description of the land on which the water from this well is used is SE 1/4 Section 7, T.7N., R.43W. of which

160 acres are irrigated and which is illustrated on the map on the reverse side of this form; that this well was completed in compliance with the permit approved therefor; this statement of beneficial use of ground water is filed in compliance with law; he (they) has (have) read the statements made hereon; knows the content thereof; and that the same are true of his (their) knowledge.

(COMPLETE REVERSE SIDE OF THIS FORM)

Signature(s) Marlene Kaiser

Subscribed and sworn to before me on this 31st day of August, 1987

My Commission expires: 5/5/90

Benjamin M. Saunders  
NOTARY PUBLIC

ACCEPTED FOR FILING BY THE STATE ENGINEER OF COLORADO PURSUANT TO THE FOLLOWING CONDITIONS:

PURSUANT TO C.R.S. 1973, 37-90-108 AS AMENDED, THE COMMISSION RESERVES THE RIGHT TO INQUIRE AND REQUEST VERIFICATION CONCERNING THE AMOUNTS CLAIMED ON THIS FORM. THESE AMOUNTS ARE ALSO SUBJECT TO OBJECTIONS BY GROUND WATER MANAGEMENT DISTRICTS OR OTHERS CLAIMING TO BE INJURED.

FOR OFFICE USE ONLY	
Court Case No.	_____
Prior	Mo. _____ Day _____ Yr. _____
Div.	City _____
Sec.	1/4 _____ 1/4 _____ 1/4 _____
Well Use	_____
Dist.	Basin _____ Man. Dis. _____

DATE JAN 15 1988

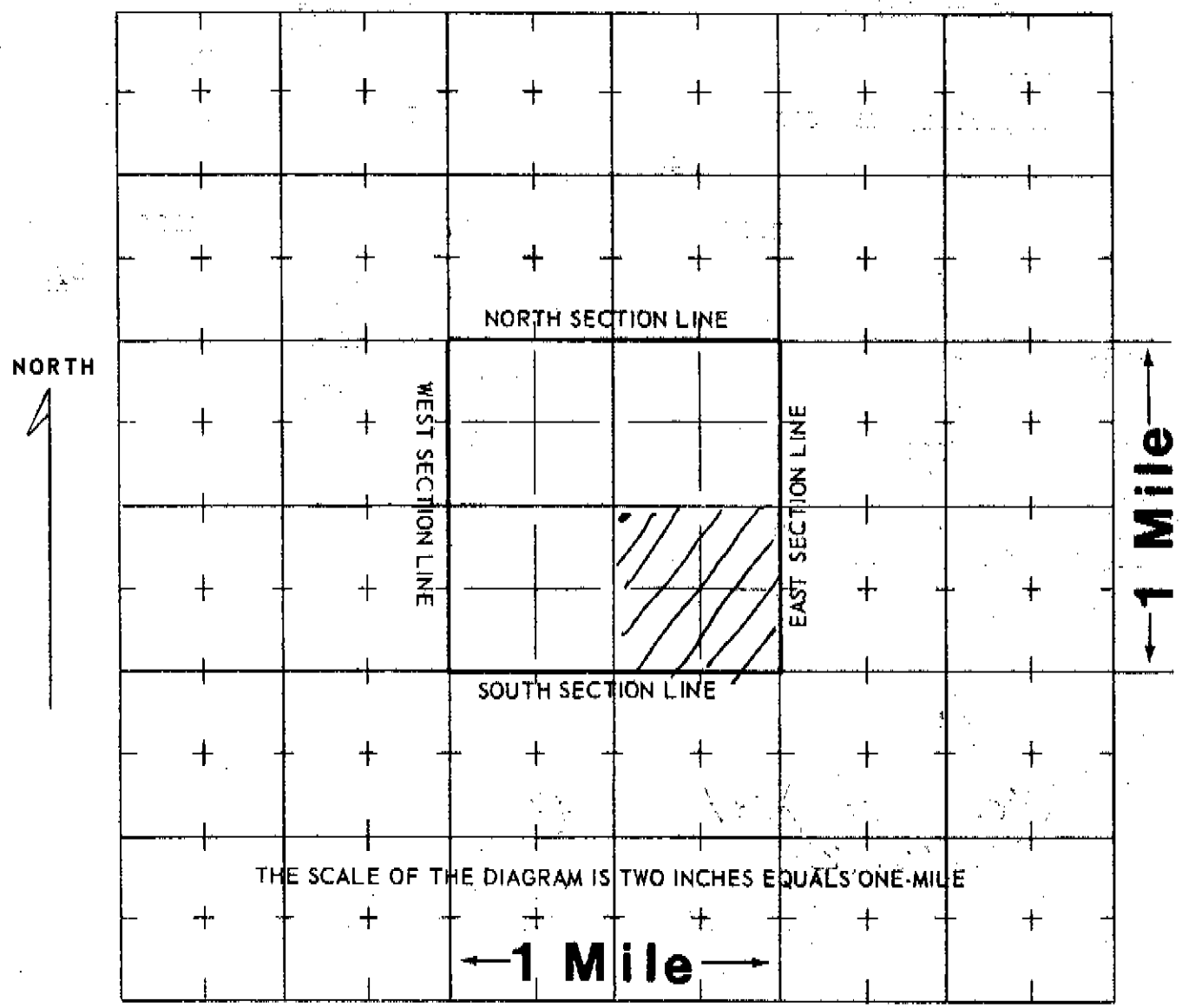
J. A. Danielson  
STATE ENGINEER

P. Russell  
BY

Well drilled by \_\_\_\_\_ Lic. No. \_\_\_\_\_  
 Permanent Pump installed by \_\_\_\_\_ Lic. No. \_\_\_\_\_  
 Meter Serial No. \_\_\_\_\_  Flow Meter Date Installed \_\_\_\_\_  
 Owner of land on which water is being used \_\_\_\_\_

**THE LOCATION OF THE WELL MUST BE SHOWN AND FOR LARGE CAPACITY IRRIGATION WELLS THE AREA ON WHICH THE WATER IS USED MUST BE SHADED OR CROSS-HATCHED ON THE DIAGRAM BELOW.**

This diagram represents nine (9) sections. Use the **CENTER SQUARE** (one section) to indicate the location of the well, if possible.



**WATER EQUIVALENTS TABLE (Rounded Figures)**

- An acre-foot covers 1 acre of land 1 foot deep.
- 1 cubic foot per second (cfs) . . . 449 gallons per minute (gpm).
- 1 acre-foot . . . 43,560 cubic feet . . . 325,900 gallons.
- 1,000 gpm pumped continuously for one day produces 4.42 acre-feet.
- 100 gpm pumped continuously for one year produces 160 acre-feet.

**(WHITE AND PINK COPY TO BE FILED WITH THE STATE ENGINEER  
 PINK COPY WILL BE RETURNED TO OWNER)**

ORDER OF THE COLORADO GROUND WATER COMMISSION

---

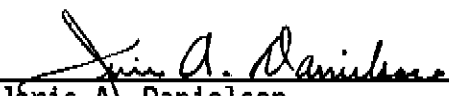
IN THE MATTER OF CONDITIONAL PERMIT NO. 11780-F LOCATED IN THE NW1/4 OF THE SE1/4 OF SECTION 7, TOWNSHIP 7 NORTH, RANGE 43 WEST OF THE 6TH PRINCIPAL MERIDIAN


---

The Colorado Ground Water Commission finds that:

1. Pursuant to Section 37-90-108(4) Colorado Revised Statutes, proof was submitted that water was put to beneficial use prior to the expiration date of Permit No. 11780-F. Due to excusable neglect, inadvertence, or mistake, Marlene Kaiser failed to submit a statement or evidence of beneficial use on time.
2. A synopsis of the proof was published for two consecutive weeks in a paper of local circulation in each of the affected counties as required by Section 37-90-108(4) C.R.S. and Section 37-90-112 C.R.S. No objections were filed within thirty (30) days.
3. The proof submitted is satisfactory.
4. Conditional Permit No. 11780-F shall remain in force and effect.

Dated this 15<sup>th</sup> day of January, 1980.

  
\_\_\_\_\_  
Jeris A. Danielson  
Executive Director  
Ground Water Commission

By:   
\_\_\_\_\_  
Purushottam Dass, Ph.D., P.E.  
Chief, Designated Basins Branch  
Ground Water Section

SEP 15 1967

STATE OF COLORADO  
DIVISION OF WATER RESOURCES  
OFFICE OF THE STATE ENGINEER

JUN 30 1967 RECEIVED  
GROUND WATER SECT. JUN 21 1967  
STATE ENGINEER  
COLORADO  
STATE ENGINEER

Index No. 1739  
IDWD 1-65  
Use 6  
Registered \_\_\_\_\_

MAP AND STATEMENT FOR WATER WELL PERMIT

PERMIT NUMBER 11780 R

Know all men by these presents: That the undersigned Roy Kaiser,  
claimant(s), whose address is Box 25, City Lamar, Nebr.,  
states: Claimant(s) is (are) the owner(s) of well No. \_\_\_\_\_ located as shown on the map below; the  
total number of acres of land owned by him (them) to be irrigated from this well is 160; work  
was commenced on this well by actual construction 10 day of May, 1967; the  
tested capacity of said well is 1600 (gpm) (cfs), for which claim is hereby made for irrigation  
purposes; that the average annual amount of water to be diverted is 320 acre-ft.; and that the  
aforementioned statements are made and this map and statement are filed in compliance with the law.

State of Colorado )  
County of Phillips ) ss

Roy Kaiser  
Claimant(s)

Subscribed and sworn before me this 13<sup>th</sup> day of June, 1967.

My Commission expires June 27, 1972  
Commission expires (last day)

Marion Sprague  
Notary Public

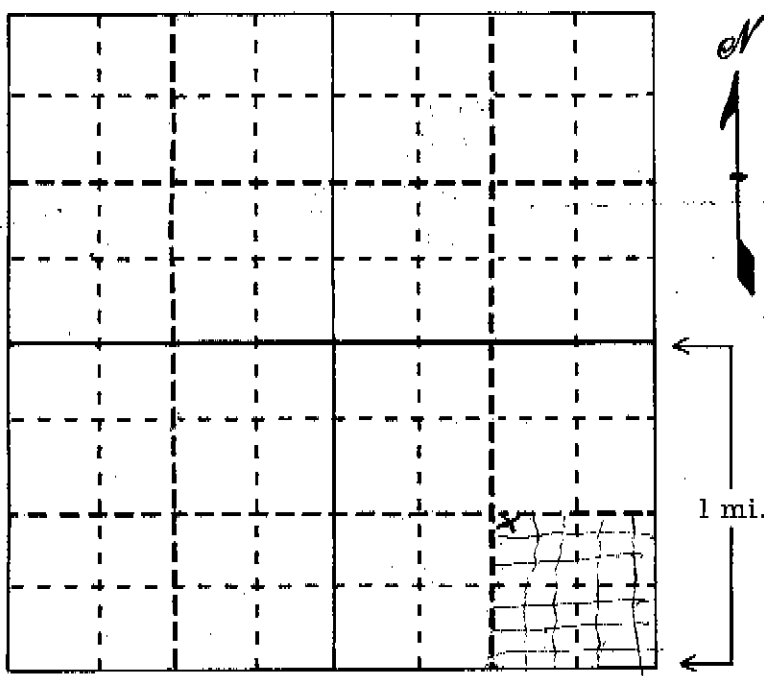
MAP

THE WELL SHALL BE LOCATED WITH REFERENCE TO GOVERNMENT SURVEY CORNERS OR  
MONUMENTS; OR SECTION LINES BY DISTANCE AND BEARING.

2600 feet from South (North or South) section line  
2600 feet from East (East or West) section line

IF WELL IS FOR IRRIGATION, THE AREA TO BE IRRIGATED MUST BE SHADED OR CROSS-  
HATCHED.

The square below will be used to indicate the location of the well and the irrigated land.



WELL LOCATION  
Phillips 48 County  
NW 1/4 SE 1/4, sec. 7  
T. 7N, R. 43W, 6 P. M.  
Ground Water Basin High plains  
Water Management  
District \_\_\_\_\_  
Domestic wells may be located by the  
following: LOT \_\_\_\_\_, BLOCK \_\_\_\_\_  
\_\_\_\_\_ SUBDIVISION

ACCEPTED FOR FILING IN THE OFFICE OF THE STATE ENGINEER OF COLORADO ON THIS  
DAY OF \_\_\_\_\_, 19\_\_\_\_.

State Engineer

LOG AND HISTORY

WELL LOG

WELL DATA

Ground Elevation \_\_\_\_\_

Date Started May 10, 1967

Type Drilling Reverse rotary

Date Completed May 11, 1967

Hole Diameter:

32 in. from 0 ft. to 266 ft.  
 \_\_\_\_\_ in. from \_\_\_\_\_ ft. to \_\_\_\_\_ ft.  
 \_\_\_\_\_ in. from \_\_\_\_\_ ft. to \_\_\_\_\_ ft.

CASING RECORD

Cemented from \_\_\_\_\_

Plain Casing

Size 18, kind Steel from 0 ft. to 195 ft.

Size \_\_\_\_\_, kind \_\_\_\_\_ from \_\_\_\_\_ ft. to \_\_\_\_\_ ft.

Size \_\_\_\_\_, kind \_\_\_\_\_ from \_\_\_\_\_ ft. to \_\_\_\_\_ ft.

Perforated Casing

Size 18, kind Steel from 195 ft. to 266 ft.

Size \_\_\_\_\_, kind \_\_\_\_\_ from \_\_\_\_\_ ft. to \_\_\_\_\_ ft.

Size \_\_\_\_\_, kind \_\_\_\_\_ from \_\_\_\_\_ ft. to \_\_\_\_\_ ft.

TEST DATA

Date Tested May, 1967  
 Type of Pump Turbine  
 Length of Test 6 hours  
 Constant Yield 1600  
 Drawdown 11 ft.

PUMP DATA (To be filled in)

Type of Pump Turbine  
 Outlet Size 10"  
 Driven by Electricity  
 Horsepower 100

From	To	Type of Material	Water Loc.	Perf.
0	2	Top soil		
2	5	Clay		
5	20	Sand & gravel		
20	28	Clay		
28	31	Clay, gravel streaks		
31	43	Sand & gravel		
43	53	Clay & gravel streaks		
53	63	Sandstone		
63	70	Gravel & sandstone mixed		
70	87	Sand & gravel		
87	100	Sandstone, gravel, & clay		11
100	120	Sand & gravel		20
120	135	Clay		2
135	137	Sand & gravel		2
137	146	Clay		1
146	152	Sand & gravel		6
152	164	Gravel & clay mixed		6
164	170	Sand & gravel		6
170	174	Clay & gravel streaks		1
174	185	Sand & gravel		11
185	189	Clay		1
189	265	Sand & gravel	X	76 X
265	266	Yellow clay	X	X

*Handwritten notes:*  
 R.K.R. SEE 11780-F  
 P. 2-3-67  
 5-67 1600/320  
 94 171  
 265 139  
 320/160  
 81%  
 145.5  
 6.4

Use additional paper if necessary to complete log and attach.

WELL DRILLERS STATEMENT

DEPTH TO WATER 94 ft.

TOTAL DEPTH 266 ft.

State of Colorado )  
 County of \_\_\_\_\_ ) ss

Donald Stewart

being duly sworn, deposes and says: he is the driller of the above described well; he has read the above map and statement, knows the content thereof, and the same is true of his own knowledge.

Stewart Drilling Co

License No. 66

Subscribed and sworn to before me this 19<sup>th</sup> day of June, 1967

My Commission expires My Commission expires June 27, 1970, 19  

Elsie E. Stewart  
 Notary Public

FORM TO BE MADE OUT IN QUADRUPPLICATE:

Original WHITE (both sides) & Triplicate GREEN Copy must be filed with the State Engineer within 30-days after well is completed. Duplicate PINK copy is for the Owner & YELLOW copy for the Driller. WHITE FORM MUST BE AN ORIGINAL COPY ON BOTH SIDES AND SIGNED.



STATE OF COLORADO

APPLICATION FOR:  A PERMIT TO USE GROUND WATER  
 A PERMIT TO CONSTRUCT A WELL  
 OTHER

Application must be completed satisfactorily before acceptance

RECEIVED  
FEB 3 1967  
GROUND WATER SECT.  
COLORADO  
STATE ENGINEER  
JAN 31 1967  
WATER SECT.  
COLORADO  
STATE ENGINEER

PRINT OR TYPE

LOCATION OF WELL

APPLICANT Ray Roy Kaiser COUNTY Phillips Colo.  
Street Address Box 25 NW  $\frac{1}{4}$  SE  $\frac{1}{4}$ , sec. 7  
City & State Lamar Neb. T. 7 N, R. 47 W, 6 P.M.  
Use of ground water irrigation Ground Water Basin High Plains  
Owner of land on which well is located Ray Kaiser Water Management District \_\_\_\_\_  
Number of acres to be irrigated 160  
Legal description of irrigated land SE 1/4 37-T7N-R 43W-6 P.M.  
Other water rights on this land none  
Owner of irrigated land Ray Kaiser  
Aquifer(s) ground water is to be obtained from Ogallala

USE DIAGRAM ON THE BACK OF THIS SHEET TO LOCATE WELL.

Driller Stewart Drilling Co. No. 66  
Driller's Address 80751  
Rout 3 Sterling Colo. 80737

Ray Kaiser  
Signature of Applicant

ESTIMATED WELL DATA

Est. quantity of ground water to be claimed:  
Est. Max. Yield 2500 GPM or CFS  
Est. average annual amount to be used in acre-feet 320  
Storage capacity none AF

CONDITIONS OF APPROVAL

Anticipated start of drilling April 19 67

Hole Diameter:  
32 in. from 0 ft. to 275 ft.  
in. from \_\_\_\_\_ ft. to \_\_\_\_\_ ft.

Casing:  
Plain 18 in. from 0 ft. to 195 ft.  
in. from \_\_\_\_\_ ft. to \_\_\_\_\_ ft.  
Perf. 18 in. from 195 ft. to 275 ft.  
in. from \_\_\_\_\_ ft. to \_\_\_\_\_ ft.

PUMP DATA: Outlet  
Type Turbine HP 100 Size 10"

This application approved  
PERMIT NUMBER \_\_\_\_\_  
DATE ISSUED \_\_\_\_\_  
State Engineer  
by \_\_\_\_\_

This application approved  
CONDITIONAL PERMIT NO. 11780-F  
(Permit good for one (1) year after date of issuance)  
DATE ISSUED APR 12 1967  
John W. Crayford  
Chairman Ground Water Commission  
by \_\_\_\_\_

THE LOCATION OF THE PROPOSED WELL SHALL BE SHOWN ON THE DIAGRAM BELOW. THE LOCATION WILL BE INDICATED BY THE DISTANCES FROM THE SECTION LINES, OR THE DISTANCE AND BEARING FROM GOVERNMENT SURVEY CORNERS OR MONUMENTS.

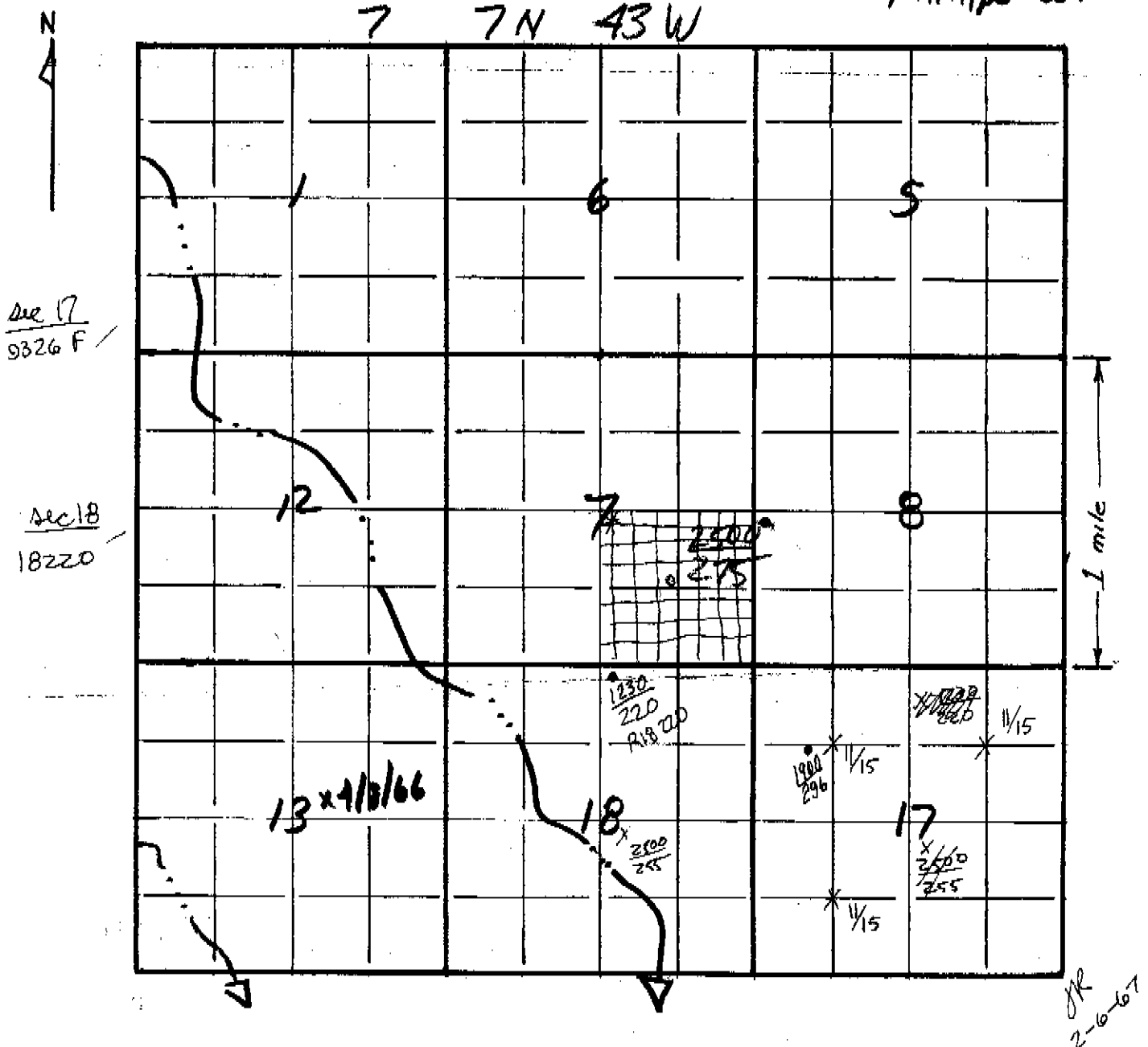
IF WELL IS FOR IRRIGATION, THE AREA TO BE IRRIGATED MUST BE SHADED OR CROSS-HATCHED.

Domestic wells may be located by the following:

Lot \_\_\_\_\_ Block \_\_\_\_\_ Street Address \_\_\_\_\_  
or  
City \_\_\_\_\_  
Subdivision \_\_\_\_\_

The diagram represents nine (9) sections. Use the center square (section) to indicate the location of the well.

Phillips Co. 1-65



THE SCALE OF THE DIAGRAM IS TWO INCHES EQUALS ONE-MILE

A F F I D A V I T


Colorado Ground Water Commission  
1313 Sherman St., Room 818  
Denver, CO 80203

RECEIVED  
MAY 1 1967  
WATER RESOURCES  
ENGINEERING  
BUREAU  
DENVER, COLO.

TO WHOM IT MAY CONCERN:

On or about 4/12/1967 the Colorado Ground Water Commission issued irrigation well permit number 11780-F at a location of the SE $\frac{1}{4}$  of Section 7, Township 7 North, Range 43 West, Phillips County, Colorado.

The water from this well was placed to use in ample time. I was not aware there was an additional form to be filed. In fact, to the best of my knowledge, there was no "statement of beneficial use" form available at this time.

  
\_\_\_\_\_  
Mariene Kaiser

Best Copy Available

A F F I D A V I T

Colorado Ground Water Commission  
1313 Sherman St., Room 818  
Denver, CO 80203

FILED  
2005-10-11  
DEN

TO WHOM IT MAY CONCERN:

On or about 4/12/1967 the Colorado Ground Water Commission issued irrigation well permit number 11780-F at a location of the SE $\frac{1}{4}$  of Section 7, Township 7 North, Range 43 West, Phillips County, Colorado.

The water from this well was placed to use in ample time. I was not aware there was an additional form to be filed. In fact, to the best of my knowledge, there was no "statement of beneficial use" form available at this time.

Marlene Kaiser  
Marlene Kaiser

PROOF OF PUBLICATION

THE HOLYOKE ENTERPRISE

Holyoke, Colorado

Publication fee \$ 130.65

Case No. \_\_\_\_\_

STATE OF COLORADO, }  
COUNTY OF PHILLIPS, } 55.

I, Brenda Brandt, do solemnly swear that I am Managing Editor of THE HOLYOKE ENTERPRISE, a weekly newspaper printed and published in Phillips County, Colorado, and having a general circulation therein. The said newspaper has been published continuously and uninterrupted in Phillips County for a period of more than fifty-two consecutive weeks next prior to the first publication of the annexed legal notice or advertisement. That said newspaper has been admitted to the United States mails as second class matter under the provisions of the Act of March 3, 1879, or any amendments thereof, and that said newspaper is a weekly newspaper duly qualified for publishing legal notices and advertisements within the meaning of the laws of the State of Colorado.

That the annexed legal notice or advertisement was published in the regular and entire issue of every number of said weekly newspaper for the period of two insertions: that the first publication of said notice was in the issue of said newspaper dated Oct. 15 1987 and the last publication of said notice was in the issue of said newspaper dated Oct. 22 1987

Brenda K. Brandt  
Managing Editor

Subscribed and sworn to before me this 22nd day of October 1987  
My commission expires 10/18/89

James A. ...  
Notary Public

BEFORE THE COLORADO GROUND WATER COMMISSION

Take notice that pursuant to C.R.S. 37-90-108(4), the Colorado Ground Water Commission has given favorable consideration to proof that designated ground water was put to beneficial use prior to the expiration of the permit cited below, but due to accessible neglect, inadvertence, or mistake, the evidence of beneficial use was not submitted on time. For the permits described in the table below, the reasons given for not submitting the Statement of Beneficial Use on time are that no such forms were (made) available at that time or that the owner did not know that such forms were required.

Permit No.	Name of Applicant	Location of Well	Depth	Flow	Use	Acres	Date First Use Claimed
14843-F	Ronald Thompson	C SW 8 6N	42	220	42	220	June 15, 1972
18329-F	James Scholl	C SE 18 6N	42	160	42	160	March 21, 1975
15465-F	James P. Feighery	NW SW 7 7N	43	160	43	160	June 15, 1972
11780-F	Mariene Kabeer	NW SE 7 7N	43	160	43	160	June 15, 1968
11778-F	J.C. Webermeyer	NW SW 8 7N	43	160	43	160	June 15, 1968
15094-F	Thelma Webermeyer	NE SW 10 7N	43	160	43	160	June 15, 1971
11604-F	Mort & Sons, Inc.	SE NE 17 7N	43	160	43	160	June 15, 1968
11605-F	Mort & Sons, Inc.	NW NW 17 7N	43	160	43	160	June 15, 1968
11603-F	Mort & Sons, Inc.	NW SW 17 7N	43	160	43	160	June 15, 1968
14820-F	Gladys Williams	SW NE 19 7N	43	160	43	160	June 15, 1971
11974-F	Robert Bohler	SW SW 22 7N	43	160	43	160	June 15, 1971
14828-F	Robert Bohler	NW NW 22 7N	43	160	43	160	June 15, 1972
12708-F	Lafarna C. Rober	SW SW 17 7N	44	160	44	160	June 15, 1969
12050-F	Richard Einspahr	SE NE 23 7N	44	160	44	160	June 15, 1968
12263-F	Frank Mort	SW SE 23 7N	44	160	44	160	June 15, 1969
12278-F	Richard E. Einspahr	SW NW 24 7N	44	160	44	160	June 15, 1969
15185-F	Robert Martin	NW NW 26 7N	44	160	44	160	June 15, 1972
15321-F	Robert Martin	NW NE 26 7N	44	160	44	160	June 15, 1972
11742-F	Clarence P. Stout	NE NW 29 7N	44	240	44	240	June 15, 1968
11944-F	Dennis J. O'Neal	NW NW 2 6N	44	220	44	220	June 15, 1968
15118-F	John J. Voss	NW SW 3 6N	44	160	44	160	June 15, 1971
12573-F	Donald Brackton (Et.)	SE NW 3 6N	44	320	44	320	June 15, 1968
12581-F	Krouse Bros., Inc.	NW NE 11 6N	44	160	44	160	June 15, 1969
12582-F	Krouse Bros., Inc.	NW SE 11 6N	44	160	44	160	June 15, 1969
14200-F	Control Plains, Inc.	SE SE 12 6N	44	160	44	160	June 15, 1971
12366-F	C.D. Reimer	SW SE 13 6N	44	132	44	132	June 15, 1970
11763-F	H.B.H. Ranch	SW SW 22 6N	44	160	44	160	June 15, 1968
14274-F	Elden-Pass	C SW 24 6N	44	160	44	160	June 15, 1971
11764-F	H.B.H. Ranch	SW NE 26 6N	44	160	44	160	June 15, 1968
18764-F	James Scholl	NW SE 13 7N	45	160	45	160	June 15, 1968
11775-F	Robert L. Gerk	SW NW 28 7N	45	160	45	160	June 15, 1968
12147-F	Robert L. Gerk	NW SW 23 7N	45	240	45	240	June 15, 1968
12148-F	Robert L. Gerk	NW SW 23 7N	45	240	45	240	June 15, 1969
12731-F	Melvin Olson	NW NW 28 7N	45	160	45	160	June 15, 1969
11788-F	Robert L. Gerk	SW NW 27 7N	45	160	45	160	June 15, 1968
15190-F	Dorothy A. Reimer	SW NE 3 6N	45	160	45	160	June 15, 1972
15170-F	Flotlands, Inc.	SE NE 6 6N	45	160	45	160	June 15, 1972
15611-F	Flotlands, Inc.	SE NE 6 6N	45	160	45	160	June 15, 1972
12015-F	Harold Millage	NW SE 8 6N	45	160	45	160	June 15, 1969
14796-F	Harold Millage	NW NE 8 6N	45	160	45	160	June 15, 1971
12649-F	Flotlands, Inc.	NW NW 8 6N	45	160	45	160	June 15, 1969
12785-F	Dorothy A. Reimer	NW SE 15 6N	45	160	45	160	June 15, 1970
12786-F	Dorothy A. Reimer	SW SW 15 6N	45	160	45	160	June 15, 1970
12013-F	Harold Millage	NW SE 17 6N	45	160	45	160	June 15, 1969
15610-F	Harold Millage	NW SW 20 6N	45	175	45	175	June 15, 1972
12014-F	Circle Three Farms	SW NE 29 6N	45	160	45	160	June 15, 1969
15668-F	Beesometer Farms	NW NE 22 6N	45	160	45	160	June 15, 1972
12600-F	Pat Kain	SE SW 29 6N	45	260	45	260	June 15, 1970
14953-F	Pat Kain	SW NE 30 6N	45	225	45	225	June 15, 1972
12625-F	Ervin Byrkit	NE NE 33 6N	45	160	45	160	June 15, 1971
15261-F	Doyle Halseton (Et.)	NE SE 34 6N	45	160	45	160	June 15, 1972
14828-F	Doyle Halseton (Et.)	NW SE 35 6N	46	180	46	180	March 18, 1973
12626-F	Doyle Halseton (Et.)	SW NE 36 6N	46	240	46	240	June 15, 1971

Any person wishing to object to the proof submitted must do so in writing briefly stating the nature of the objection. The objection must be accompanied by a \$10 fee for each permit that is objected to, and must be received by the Colorado Ground Water Commission, 816 Centennial Building, 1315 Sherman Street, Denver, Colorado 80203, no later than November 22, 1987.

Published Holyoke Enterprise  
First Publication: Oct. 15, 1987  
Last Publication: Oct. 22, 1987

(Reduced copy)

ROY ROMER  
Governor

RECEIVED

NOV 04 1987

WATER RESOURCES  
STATE ENGINEER  
COLO.



JERIS A. DANIELSON  
State Engineer

GROUND WATER COMMISSION  
STATE OF COLORADO

1313 Sherman Street-Room 818  
Denver, Colorado 80203  
(303) 866-3581

11-05-87 3:32 P

Marlene Kaiser  
Rt. 2  
Imperial, NE 69033

Date 10-27-87 733137 2.77  
Invoice No. 674 CHECK 2.77  
CL-1 8A1935

INVOICE

Pursuant to Section 37-90-116 C.R.S. (as amended 1985) applicants are required to pay for the actual expense of publication for permits and applications.

Your reinstatement, Late Statement of Beneficial Use, Permit No. 11780-F was published in the Holyoke Enterprise on Oct. 15 and 22, 1987.

The following cost was incurred:

1. Actual cost of publication (for publications which include several items the cost is divided among the applicants in proportion to the space required for their application.) \$ 2.77
2. Additionally, the following fee is required for \_\_\_\_\_ \$ Not charged

PLEASE PAY THIS AMOUNT → \$ 2.77

Your application or permit cannot be approved until the charges are paid.

Please return one copy with remittance within thirty (30) days.

Ground Water Publication Fund

Best Copy Available

FEB 3 1967  
GROUND WATER  
COLORADO  
STATE ENGINEER

sterling, Colorado  
February 1, 1967

Office of State Engineer  
232 State Services Building  
Denver, Colorado 80203

Dear Sir:

I received the Well Permit back again for Roy Kaiser. This is the second time you sent it back. Donald Stewart took the other one over and he and Mr Kaiser made a new copy and destroyed the old one. Donald Stewart took the first one with the Check for \$25.00 to your office one day. You didn't return the check with the Permit, so you still have the check in your office to pay for this permit.

Yours truly,

*Wm Dennis Stewart*

Stewart Drilling Co.

Best Copy Available

RECEIVED  
FEB 3 1967  
GROUND WATER SECTION  
COLORADO  
STATE ENGINEER

Sterling, Colorado  
February 1, 1967

Office of State Engineer  
232 State Services Building  
Denver, Colorado 80203

Dear Sir:

I received the Well Permit back again for Roy Kaiser. This is the second time you sent it back. Donald Stewart took the other one over and he and Mr Kaiser made a new copy and destroyed the old one. Donald Stewart took the first one with the Check for \$25.00 to your office one day. You didn't return the check with the Permit, so you still have the check in your office to pay for this permit.

Yours truly,

*Wm Dennis Stewart*

Stewart Drilling Co.



Best Copy Available

RECEIVED  
FEB 3 1967  
GROUND WATER S.  
COLORADO  
STATE ENGINEER

Sterling, Colorado  
February 1, 1967

Office of State Engineer  
252 State Services Building  
Denver, Colorado 80203

Dear Sir:

I received the Well Permit back again for Roy Kaiser. This is the second time you sent it back. Donald Stewart took the other one over and he and Mr Kaiser made a new copy and destroyed the old one. Donald Stewart took the first one with the Check for \$25.00 to your office one day. You didn't return the check with the Permit, so you still have the check in your office to pay for this permit.

Yours truly,

*Mrs Jennie Stewart*

Stewart Drilling Co.

Best Copy Available

Colorado Ground Water Commission

Invoice No. 1222 for publication costs  
APRIL 26, 1989

MARLENE KAISER  
RT. 2  
IMPERIAL, NE 69133

Invoice for actual publication cost, final permit no. 11780FP

Amount Due: 4.00

The data for this final permit was published in a newspaper in general circulation in the county in which the well is located for two consecutive weeks ending 03/02/89. Publication costs are billable pursuant to sec. 37-90-116 Colorado Revised Statutes

PLEASE RETURN THE LOWER PORTION OF THIS INVOICE WITH PAYMENT WITHIN 30 DAYS

RECEIVED  
MAY 08 1989

Return with payment to: Colorado Ground Water Commission  
1313 Sherman Street, Room 818  
Denver, Colorado 80203

WATER DIVISION  
S&P - 1000  
1000

Invoice amount: 4.00 Permit No. 11780FP  
Invoice number: 1222 OA 95  
Invoice date : APRIL 26, 1989

Acct. No. 42275

Ground Water Publication Fund

*Please note name & address change  
Marlene Greiner  
#11 Gemini Ct  
Mo. Co. Ne 69601*

*5/11/89*

Best Copy Available

Colorado Ground Water Commission

Invoice No. 1222 for publication costs  
APRIL 26, 1989

05-09-89 8:38 A  
753137 4.00  
TTL 4.00  
CHQ 0.00  
TIN 1  
0-1 06 95  
CHECKS 4.00

Return with payment to: Colorado Ground Water Commission  
1313 Sherman Street, Room 818  
Denver, Colorado 80203

Invoice amount: 4.00

Permit No. 11780FP

Invoice number: 1222

Invoice date : APRIL 26, 1989

Acct. No. 42275

Ground Water Publication Fund

PROOF OF PUBLICATION

THE HOLYOKE ENTERPRISE

Holyoke, Colorado

Publication fee \$

Case No.

STATE OF COLORADO, } ss.
COUNTY OF PHILLIPS, }

I, Brenda Brandt, do solemnly swear that I am Managing Editor of THE HOLYOKE ENTERPRISE, a weekly newspaper printed and published in Phillips County, Colorado, and having a general circulation therein. The said newspaper has been published continuously and uninterruptedly in Phillips County for a period of more than fifty-two consecutive weeks next prior to the first publication of the annexed legal notice or advertisement. That said newspaper has been admitted to the United States mails as second class matter under the provisions of the Act of March 3, 1879, or any amendments thereof, and that said newspaper is a weekly newspaper duly qualified for publishing legal notices and advertisements within the meaning of the laws of the State of Colorado.

That the annexed legal notice or advertisement was published in the regular and entire issue of every number of said weekly newspaper for the period of two insertions; that the first publication of said notice was in the issue of said newspaper dated Feb. 23, 1992 and the last publication of said notice was in the issue of said newspaper dated March 2, 1992.

Brenda K. Brandt
Managing Editor

Subscribed and sworn to before me this 2nd day of February, 1992
My commission expires

My Commission expires March 28, 1992

Notary Public

BEFORE THE COLORADO GROUND WATER COMMISSION
NORTHERN HIGH PLAINS DESIGNATED GROUND WATER BASIN
NOTICE OF PROPOSED ISSUANCE OF FINAL PERMITS

Take notice that pursuant to Sections 37-90-106 and 109, Colorado Revised Statutes, the Colorado Ground Water Commission is considering issuance of Final Permits for wells listed in this publication. Data for each proposed final permit is only being published in the county in which that well is located. In the main table, the permits are ranked by location and permits previously issued by the Commission are not listed since no further action is required for those permits. The descriptions of irrigated acres have in some cases been simplified for publication purposes. In the following table, Use Code 5 is for irrigation. Other abbreviations are Q for quarter; Sec for Section; T or TS for township; R or RWG for range; Ac Ft/yr for acre-feet per year; GPM for gallons per minute; and PT for part. Increased appropriations through existing wells are so noted by the term "inc" followed by the original well permit number in the description of acres column. All locations are relative to the 5th P.M.

Those wells which have approved expanded acres or are commingled are so indicated by a "Y" in the expanded acres or commingled columns in the main table, and the particulars are listed in the subsequent table. The permits in the "Expanded Acres" and "Commingled Acres" tables are listed in order of permit number.

Any person wishing to object to the issuance of any of these final permits must do so in writing, stating the permit number and the basis for the objection for each permit. A \$10 fee must be included for each permit for which an objection is submitted. The objection must be received by the Colorado Ground Water Commission, Room 818 Centennial Building, 1313 Sherman Street, Denver, Colorado 80203, no later than April 2, 1992.

Table with columns: Permit No., Priority, Expanded Acres, Commingled Acres, Well No., Well Name, Well Depth, Well Type, Well Status, Well Location, Description of Irrigated Acres. Lists various permit holders like MORTON SMITH, JAMES P. FLEMING, etc.

Table with columns: Permit No., Priority, Expanded Acres, Commingled Acres, Well No., Well Name, Well Depth, Well Type, Well Status, Well Location, Description of Irrigated Acres. Lists various permit holders like MORTON SMITH, JAMES P. FLEMING, etc.

Best Copy Available

Subscribed Copy

J. E. WHITTEN  
State Engineer

A. RALPH OWENS  
Deputy

JOHN A. LOVE, Governor



L. T. BURGESS  
Chief Hydrographer

GLEN B. ROGERS  
Office Engineer

**OFFICE OF THE STATE ENGINEER**

232 STATE SERVICES BUILDING

1525 SHERMAN STREET

DENVER 3, COLORADO

Best Copy Available

April 12, 1967

Mr. Roy Kaiser  
Box 25  
Lamar, Nebraska

Dear Mr. Kaiser:

At the recent Ground Water Commission meeting, they approved your well in the NW $\frac{1}{4}$  of the SE $\frac{1}{4}$ , sec. 7, T. 7 N., R. 43 W., only upon the condition that you move one-half mile from the existing well to the south, and remain in the NW $\frac{1}{4}$  of the SE $\frac{1}{4}$ .

If you are not in accord with this approval, please advise us.

Very truly yours,

William R. Smith  
Deputy State Engineer

WRS:gs  
cc: Stewart Drilling Co.  
Route 3  
Sterling, Colorado 80751